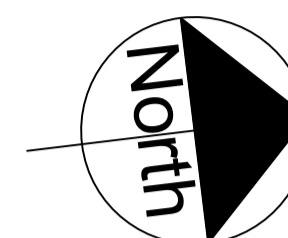
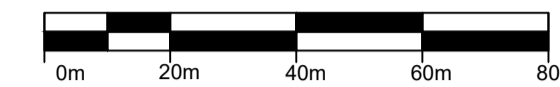


NOTES:
 Copyright Chetwoods (London) Limited. No implied licence exists.
 Contractors must verify all dimensions on site before commencing any work or shop drawings. This drawing is not to be scaled. Use figured dimensions only.
 Subject to statutory approvals and survey.
 Building areas are liable to adjustment over the course of the design process due to the ongoing construction detailing developments.
 Please note the information contained within this drawing is solely for the benefit of the employer and should not be relied upon by third parties.
 The CDM hazard management procedures for the Chetwoods aspects of the design of this project are to be found on the "Chetwoods - Hazard Analysis and Design Risk Assessment" and/or drawings. The full project design teams comprehensive set of hazard management procedures are available from the Principle Designer appointed for the project.



KEY

-  Application Boundary
-  Development Zones
-  Market Buildings
-  Ancillary Buildings
-  Market vehicle circulation/parking/access/loading/unloading area
-  Access Zone


Note:

- Any area within the Development Zones not filled by a built form can be used for circulation, loading or parking. Refer to Development Specification for further details.

P1	First Issue.	24.04.20	MB/MF
Rev	Revision Description	Date	Author/Reviewer

PLANNING

32 Frederick Street, Birmingham, B1 3HH +44 (0)121 234 7500
 www.chetwoods.com



Project
**CITY OF LONDON
 CHEQUERS LANE, BARKING**

Client
CITY OF LONDON

Drawing Title
**PARAMETER PLAN:
 ACCESS AND CIRCULATION**

Scale	Size	Drawn	Checked	Date
1:1200	A1	MB	MF	24.04.20

Project	Originator	Zone	Level	Type	Role	Number	Rev
4626	CA	00	00	DR	A	01052	PL1